




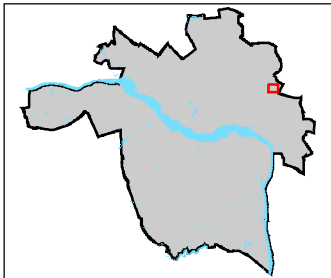
Whitcomb Court *NO TRESPASSING ZONES - Privatized Streets and Sidewalks*



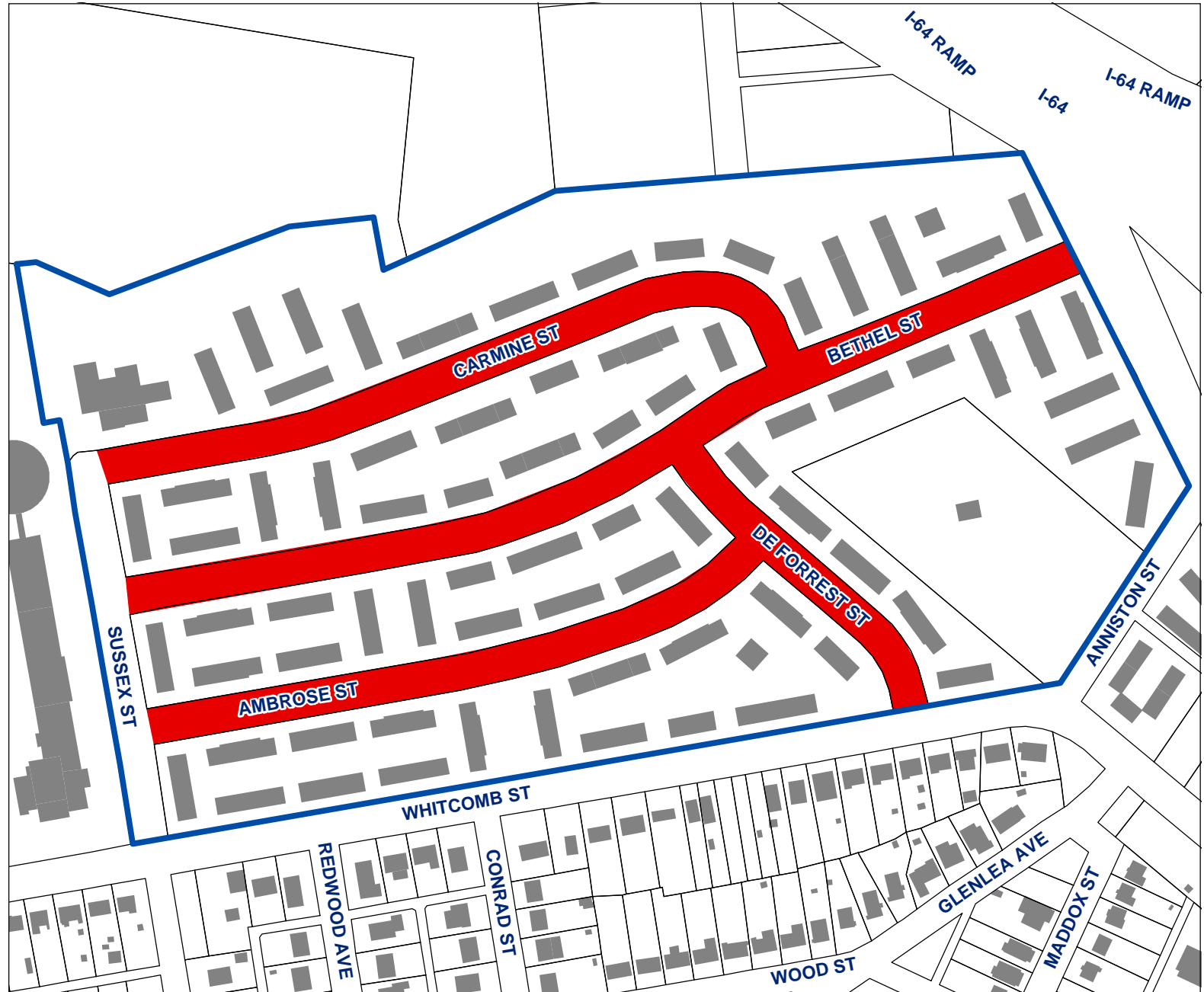
Legend

-  Whitcomb Court Boundary
-  Building Footprints
-  Privatized Streets


Location Reference



Disclaimer:
 The Richmond Redevelopment & Housing Authority assumes no liability either for any errors, omissions, or inaccuracies in the information provided regardless of the cause of such or for any decision made, action taken, or action not taken by the user in reliance upon any maps or information provided herein.



1:2,983
 1 inch equals 249 feet



Map Date: 2003.03.18
 Aerial Photography Date: 1999.03
 Virginia State Plane South Zone, NAD 1983